
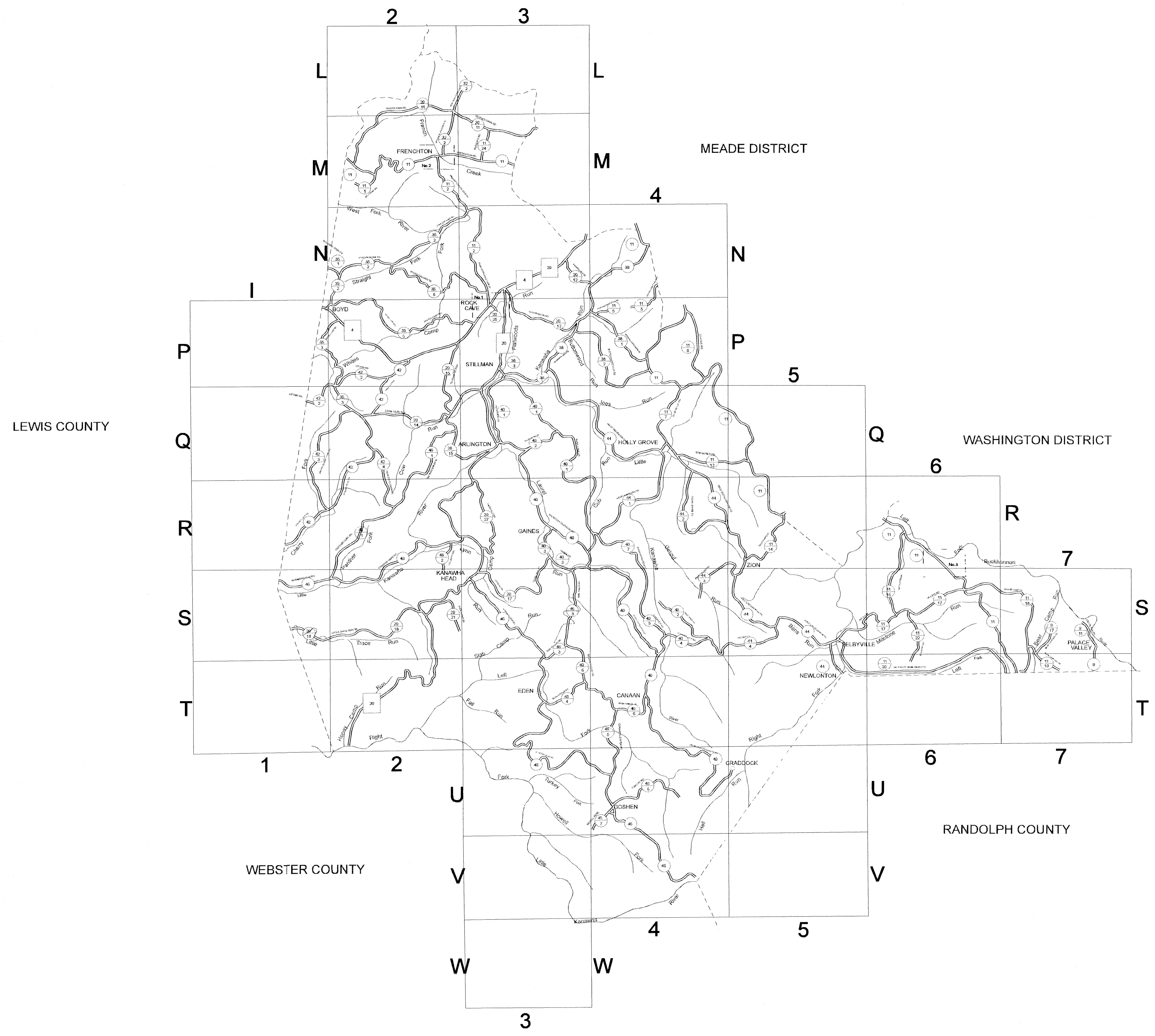


BANKS DISTRICT



For Tax Purposes Only
 Prepared by
 Upshur County Assessor Office
 Helen R. Phillips : Assessor
 Donald W. Rice : Mapper

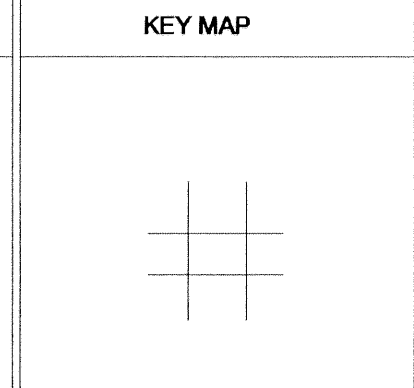
LEGEND	
Property line	— — — — —
Edge of pavement or roadway	— — — — —
Corporation line	— — — — —
District line	— — — — —
County line	— — — — —

Original lot line	— — — — —
Parcel or lot number	(15)
Parcel or lot number	(99)
Improvement	○
Railroad	—+—+—+—+—

REVISIONS
1
2
3
4
5
6
7
8

RESTRICTION

All tax maps created under the provisions of reappraisal legislation are the property of Upshur County West Virginia and the reproduction, copying, distribution or sale of such tax maps or any copies thereof without the written permission of the Upshur County Assessor is prohibited by law.



UPSHUR COUNTY
 STATE OF WEST VIRGINIA
 Office of Assessor

DISTRICT
BANKS
 SHEET NO: INDEX SHEET

Date, Aerial Photography: Photo No:
 Date, Map: 11-13-02
 Scale: 1" = 1 Mile