





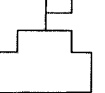






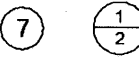











STATE of WEST VIRGINIA

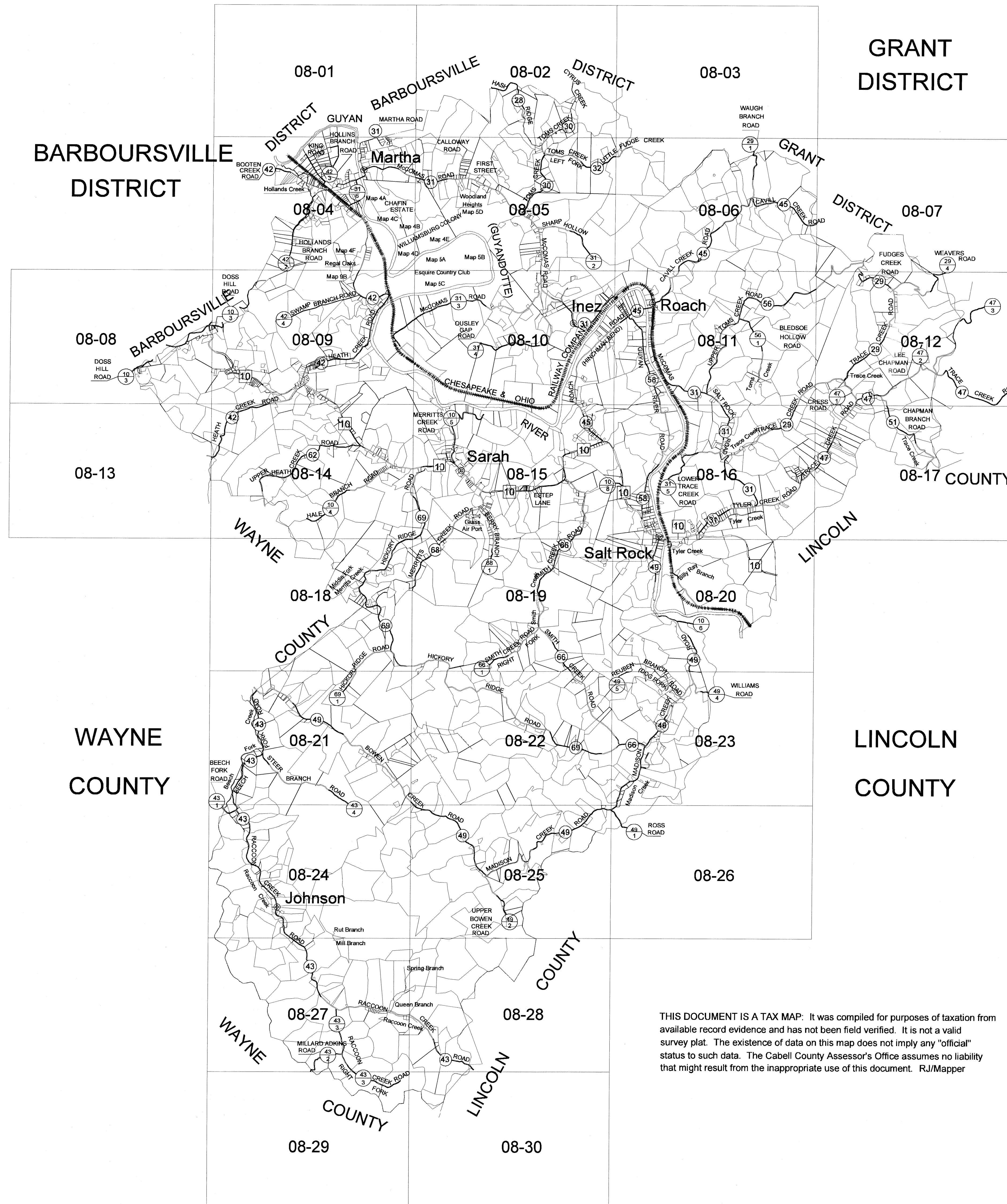
COUNTY of CABELL

DISTRICT of McCOMAS

INDEX MAP

Legend

- Improvement 
- Mobile Home 
- Church 
- Airport 
- School 
- Cemetery 
- Post Office 
- Parcel Line 
- Original lot line 
- Parcel Number 10-99
- Deed lot number in parenthesis (15)
- Roadway Right of Way 
- Delineated right of way 
- State/County Road Number 
- State Road Number 
- Interstate Highway 
- US Route 
- Delta Route 
- River/Creek/stream 
- State Line 
- County Line 
- District Line 
- Corporation Line 
- Railroad 
- Delineated Railroad R.O.W. 



THIS DOCUMENT IS A TAX MAP. It was compiled for purposes of taxation from available record evidence and has not been field verified. It is not a valid survey plat. The existence of data on this map does not imply any "official" status to such data. The Cabell County Assessor's Office assumes no liability that might result from the inappropriate use of this document. RJ/Mapper

