

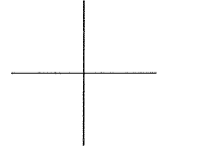
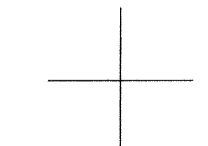


SEE 7

SEE 7

6A

4A



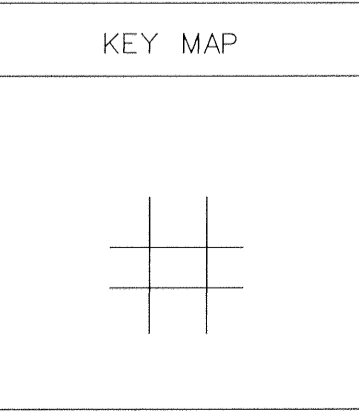
For Tax Purposes Only
 Prepared by
 McKenzie Engineering Corporation
 402 Church Street
 Summersville, WV 26651

| LEGEND | |
|-----------------------------|-----------|
| Property line | — |
| Edge of pavement or roadway | — |
| Corporation line | — |
| District line | — |
| County line | — |
| Originalist line | - - - - - |
| Deed lot number | (15) |
| Parcel or index number | ⊙ |
| Improvement | ○ |
| Railroad | —+— |

| REVISIONS |
|-----------|
| 1 |
| 2 |
| 3 |
| 4 |
| 5 |
| 6 |
| 7 |
| 8 |

RESTRICTION

All tax maps created under the provisions of reappraisal legislation are the property of the Assessor of Boone County, West Virginia and the reproduction, copying, modification, distribution or sale of such tax maps or any copies thereof without the written permission of the Boone County Assessor is prohibited by law



KEY MAP

BOONE COUNTY
 STATE OF WEST VIRGINIA
 Office of Assessor

CROOK DISTRICT

MAP NO: 7A

Date, Aerial Photography: 4-25-62 Date, Map: 6-10-63
 Photo No: 55-1403&1404,54-1399&1400 Scale: 1"=100'