

47

51

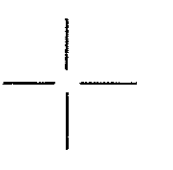

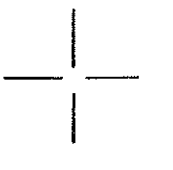
Part of Parcel 2 Map 51

SHERMAN

DISTRICT

BOONE  
RALEIGH

COUNTY  
COUNTY



FOR TAX PURPOSES ONLY

PREPARED BY  
**AERO SERVICE CORPORATION**  
210 E. COURTLAND STREET PHILADELPHIA, PENNA.

**Legend**

Property line	—————	Original lot line	.....
Edge of pavement or roadway	——— ———	Deed lot number in parenthesis	(15)
Corporation line	——— ———	Parcel or index number in circle	⊙
District line	——— ———	Improvement	○
County line	——— ———	Railroad	+++++

**Revisions**

1	REV. TO 7-1-83	NCS	9	17
2			10	18
3			11	19
4			12	20
5			13	21
6			14	22
7			15	23
8			16	24

**BOONE COUNTY — WEST VIRGINIA**  
Office of Assessor

**SHERMAN DISTRICT**

City — Town — District: \_\_\_\_\_

Map No: **52**

Date, Aerial Photography: 4-24-62 Date, Map: 4-30-65

Photo No: 31-268 & 269 Scale: 1"=400'