
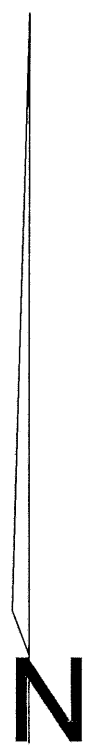
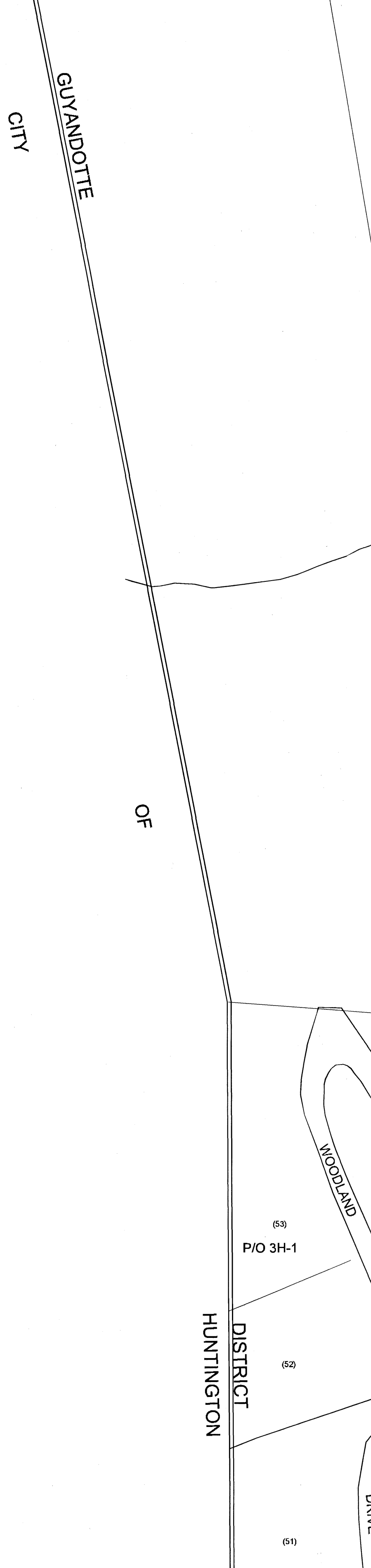


SEE CITY OF HUNTINGTON
MAP 24



last revision: 08/13/03



THIS DOCUMENT IS A TAX MAP: It was compiled for purposes of taxation from available record evidence and has not been field verified. It is not a valid survey plat. The existence of data on this map does not imply any "official" status to such data. The Cabell County Assessor's Office assumes no liability that might result from the inappropriate use of this document. R/JMapper

Office of the
Cabell County Assessor
Ottie Adkins, Assessor

05-24	04-3C	04-3D
05-25	3G	04-3H
04-3K	04-3L	04-3M

GUYANDOTTE DISTRICT
MAP 3G