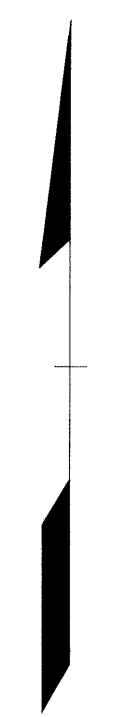
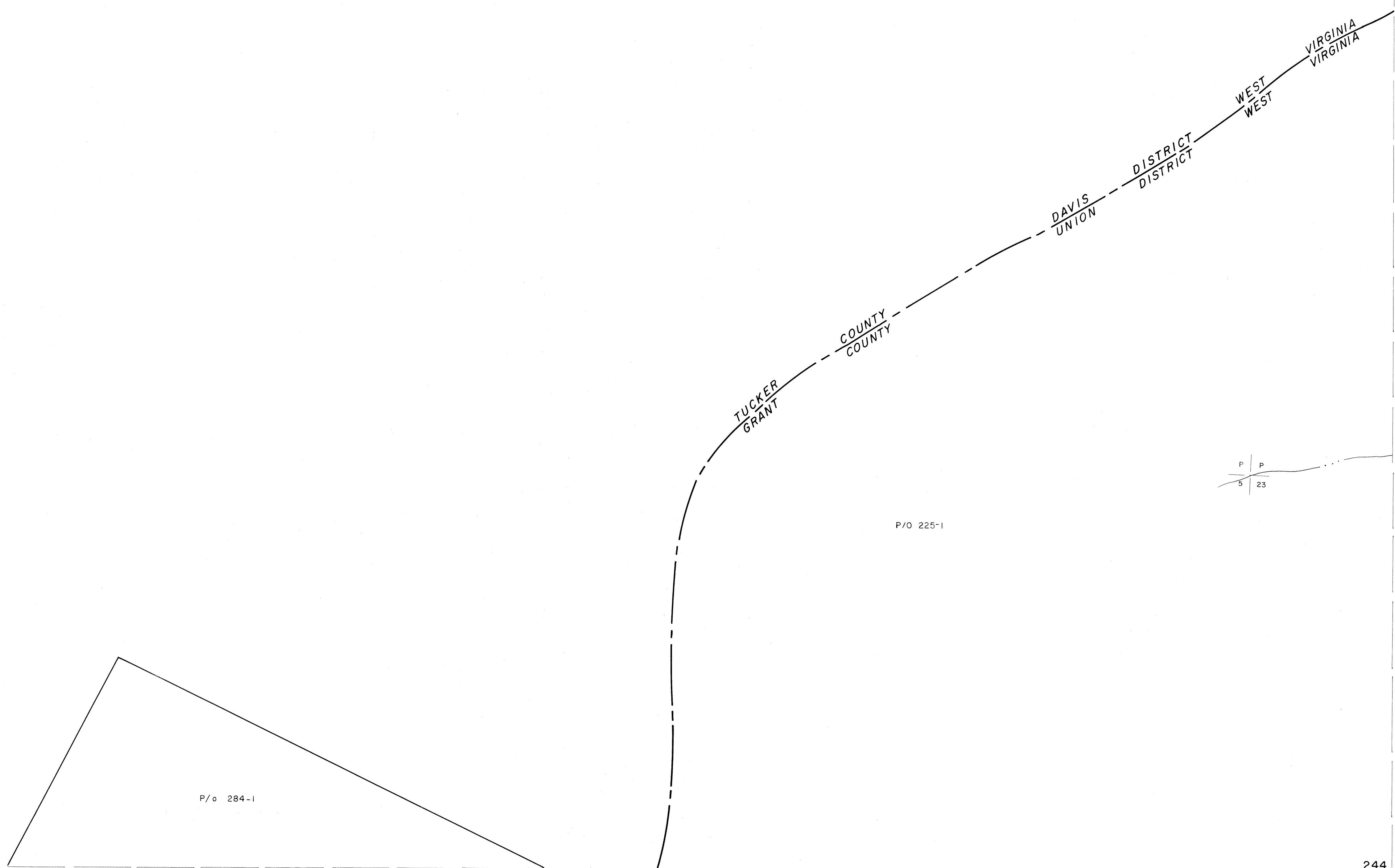


223 224
244

224 225
244 245

244 264

244 245
264 265



For Tax Purposes Only

Prepared by
MICHAEL BAKER, JR., INC.
Consulting Engineers
Rochester, Pennsylvania

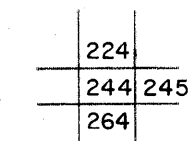
Legend

Property line	—————	Original lot line	-----
Edge of pavement or roadway	-----	Deed lot number	(15)
Corporation line	-----	Parcel or index number	(2)
District line	-----	Improvement	o
County line	-----	Railroad	+

Revisions

1	Revised to 7.81	9		17	
2	JULY, 1982	10	TRL	18	
3	Revised to 1.1989	11		19	
4		12		20	
5		13		21	
6		14		22	
7		15		23	
8		16		24	

KEY MAP



GRANT COUNTY
STATE OF WEST VIRGINIA
Office of Assessor

DISTRICT

UNION

SHEET NO: 244

Date, Aerial Photography: Nov., 1961
Photo No:

Date, Map: Dec., 1962
Scale: 1" = 400'